














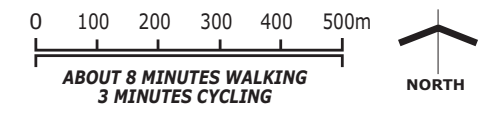


BEST ROUTES



-  **Best Routes**
-  **Best Routes - Trail**
-  **Connecting Routes**
-  **Preferred Family Biking Route**
-  **Park n' Walk**
(for distant families)
-  **Caution crossing road**

-  Traffic Light
-  All-way Stop
-  Pedestrian Signal
-  Marked Crosswalk
-  Trail
-  Bike Lanes
-  Bus Stop (close to school)
-  Hospital
-  Fire Hall



This map is provided as a public resource for general information purposes only. The information shown on this map is compiled from various sources and Comox School District 71 makes no warranties, expressed or implied as to the accuracy or completeness of the information.

