














# École Puntledge Park Elementary School

www.ecolepuntledge.ca

## BEST ROUTES

-  **Best Routes**
-  Popular Routes (*bike only*)
-  Park & Walk
-  Bus Exchange
-  Traffic Signal
-  Bike Route
-  All-way Stop
-  Trail
-  Pedestrian Signal
-  Bus Route
-  Marked Crosswalk

### Priority Action Plan Items

- Reduce traffic congestion near school through education campaign
- Proposed bike lane extension from 5th St and Pidcock Ave
- Proposed crosswalk upgrade at 5th St and Woods St. to pedestrian activated beacon
- Paint pedestrian lane down alley between school and Woods Ave
- Develop 'park and walk/ride' sites
- Start walking/biking school buses

This map is provided as a public resource for general information purposes only. The information shown on this map is compiled from various sources and Comox School District 71 makes no warranties, expressed or implied as to the accuracy or completeness of the information.



April 2016

**NORTH**

0 100 200 300 400 500m

**ABOUT 8 MINUTES WALKING**  
**3 MINUTES CYCLING**